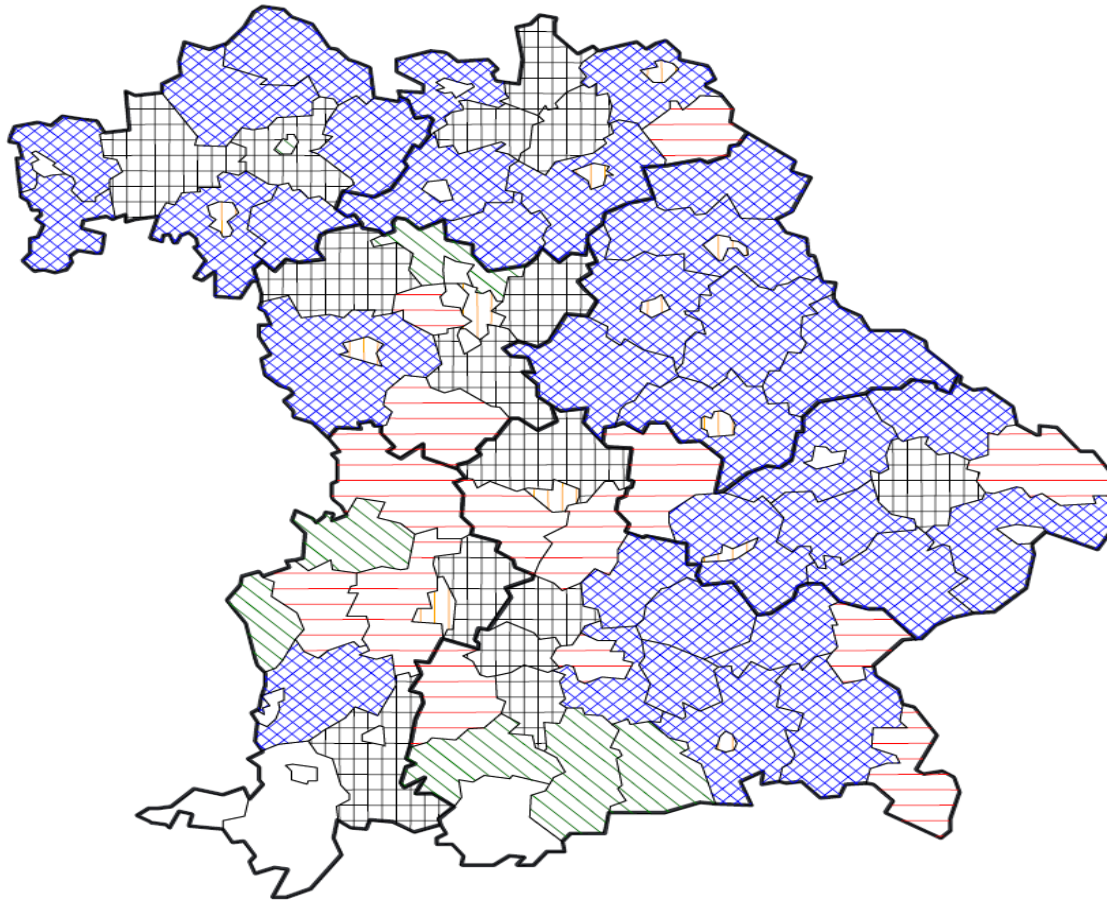








Ackergras in Bayern

nach INVEKOS 2010

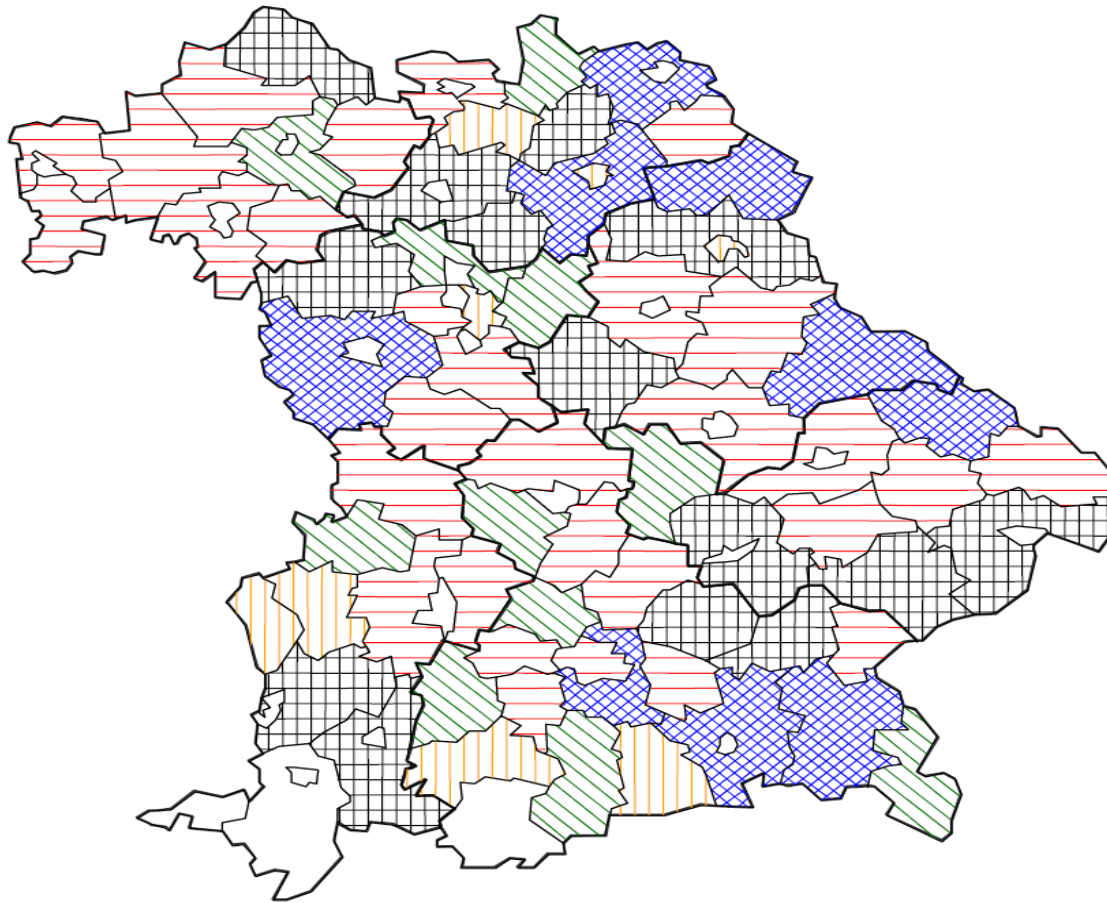


Hektar pro Landkreis

	:	0	-	20 ha		:	>	20	-	50 ha	
	:	>	50	-	100 ha		:	>	100	-	200 ha
	:	>	200	-	300 ha		:	>	300 ha		

Ackergras in Bayern

nach INVEKOS 2006



Hektar pro Landkreis







White	:	0	-	20 ha	Orange vertical lines	:	>	20	-	50 ha	
Green diagonal lines	:	>	50	-	100 ha	Red horizontal lines	:	>	100	-	200 ha
Black grid	:	>	200	-	300 ha	Blue cross-hatch	:	>	300 ha		

Luzerne in Bayern

nach INVEKOS 2010

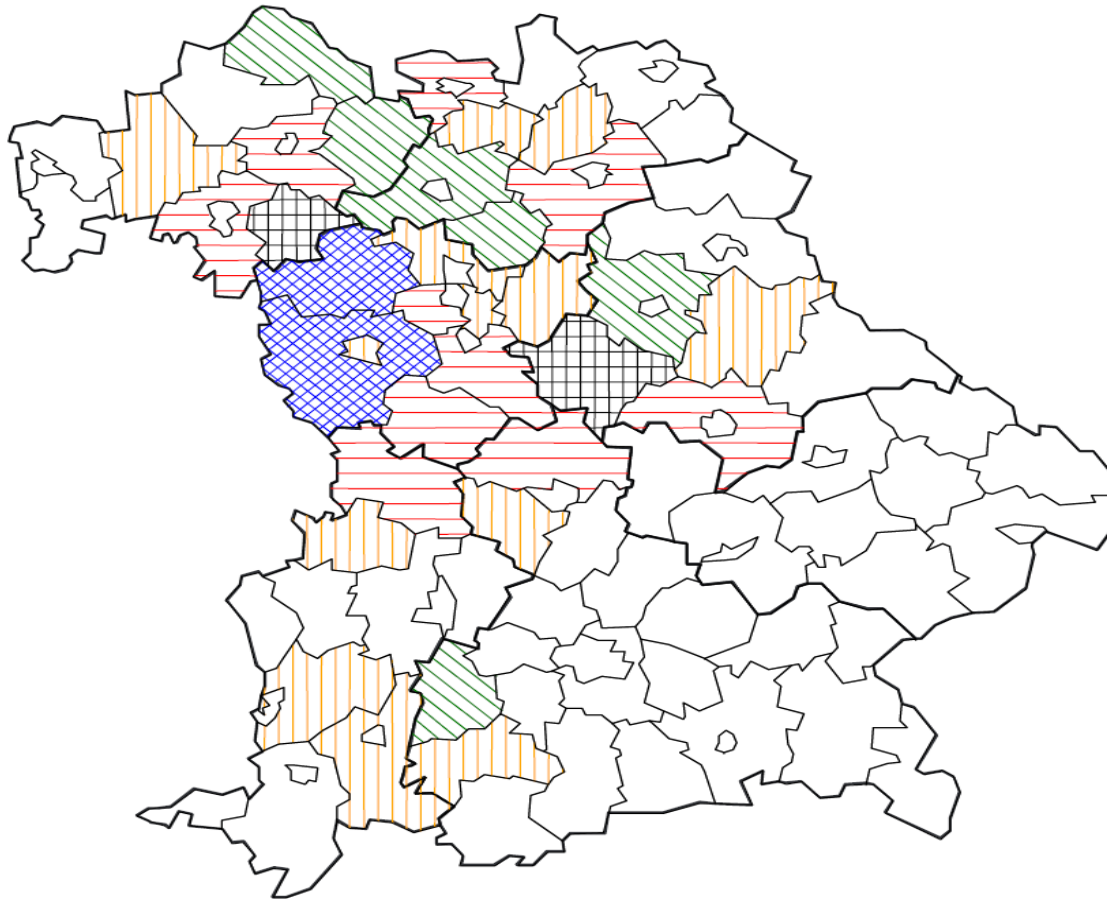


Hektar pro Landkreis







	:	0	-	20 ha		:	>	20	-	50 ha	
	:	>	50	-	100 ha		:	>	100	-	200 ha
	:	>	200	-	500 ha		:	>	500 ha		

Luzerne in Bayern

nach INVEKOS 2006

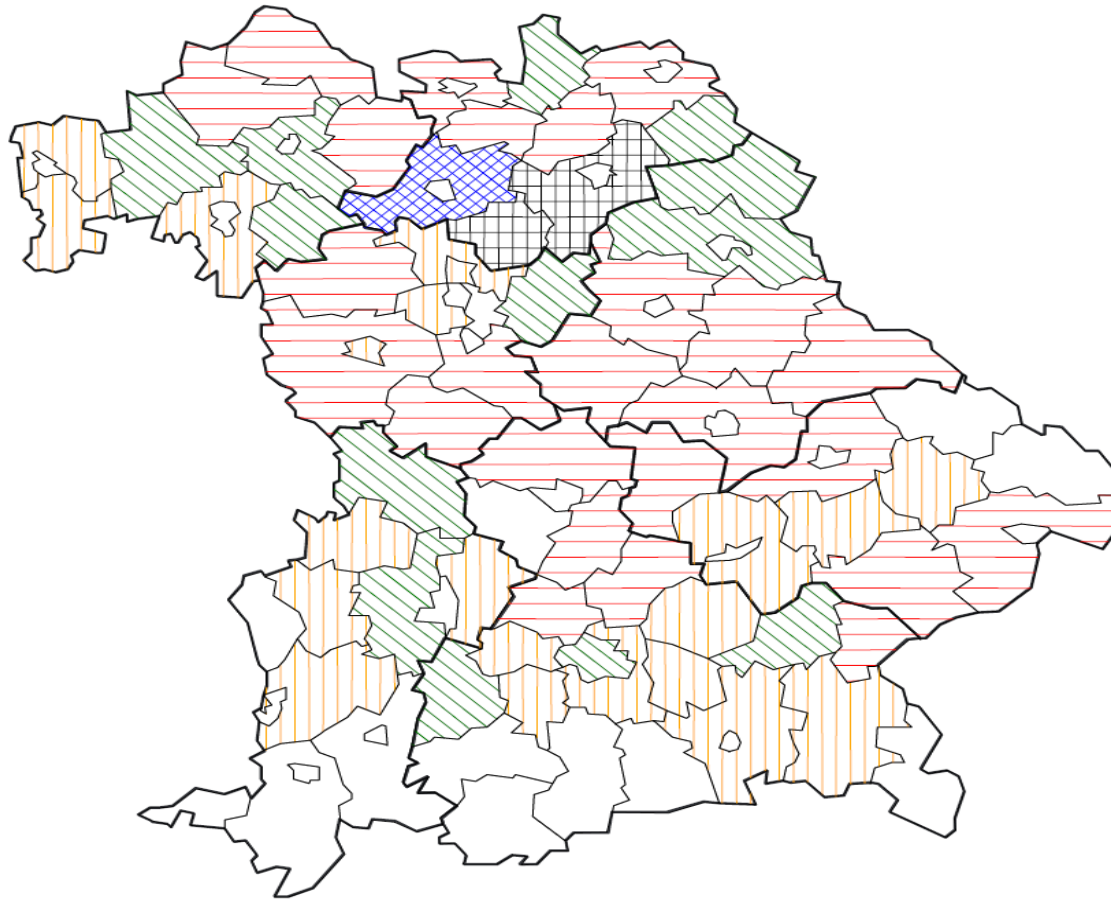


Hektar pro Landkreis







	:	0	-	20 ha		:	>	20	-	50 ha	
	:	>	50	-	100 ha		:	>	100	-	200 ha
	:	>	200	-	500 ha		:	>		500 ha	

Klee in Bayern

nach INVEKOS 2010

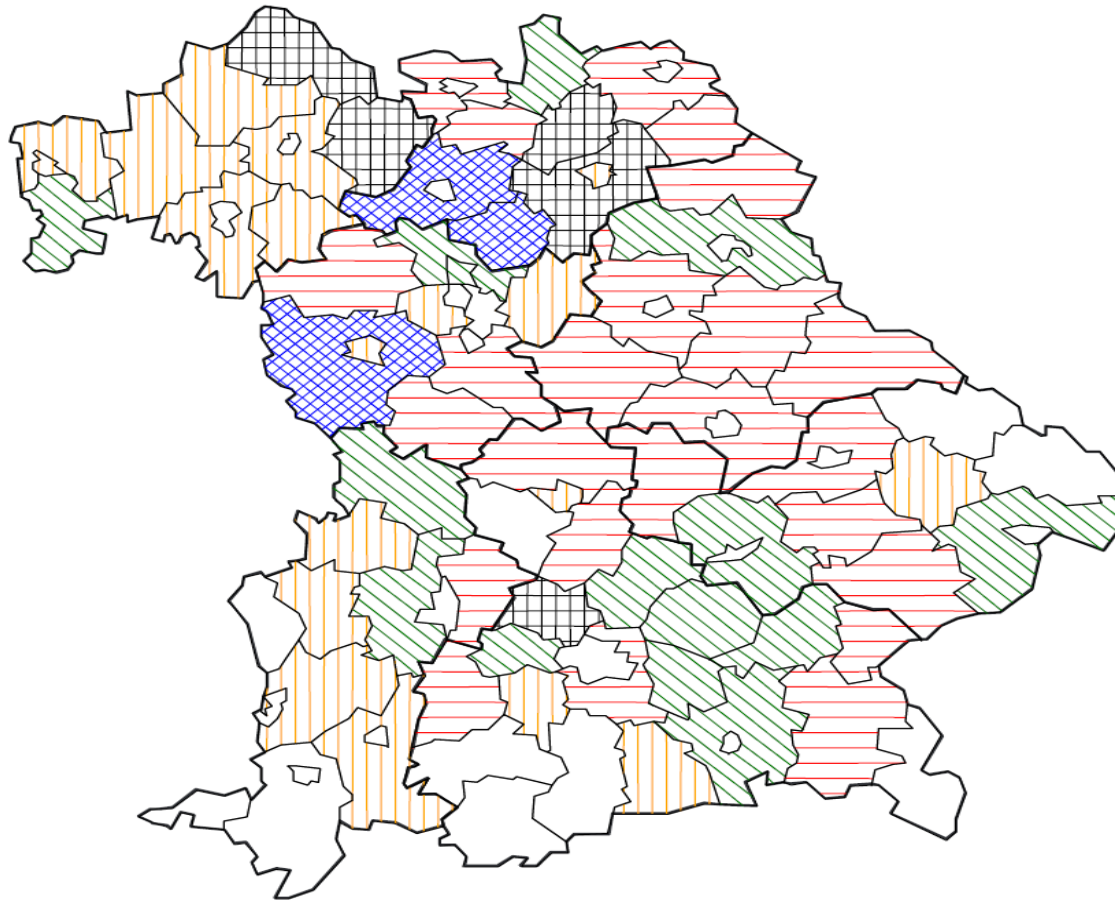


Hektar pro Landkreis







	:	0	-	10 ha		:	>	10	-	30 ha	
	:	>	30	-	50 ha		:	>	50	-	100 ha
	:	>	100	-	150 ha		:	>	150 ha		

Klee in Bayern

nach INVEKOS 2006

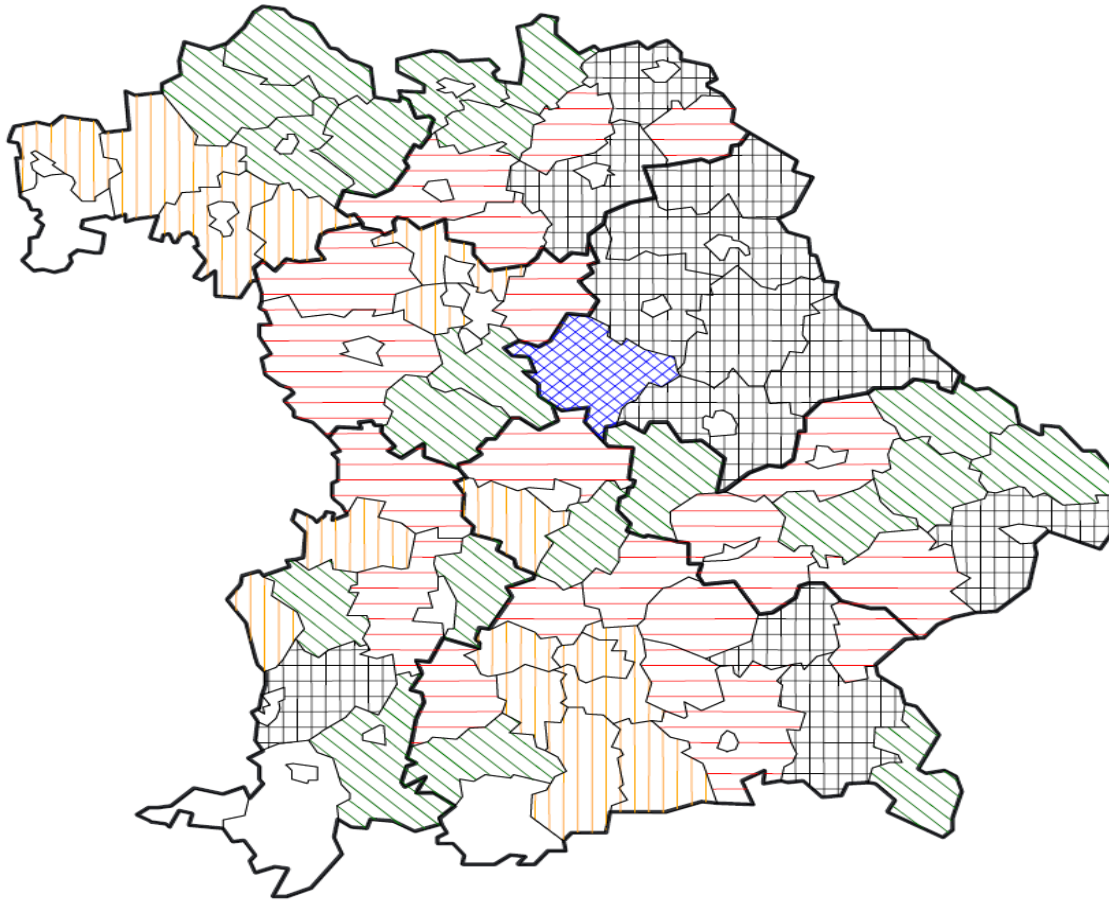


Hektar pro Landkreis







	:	>	0	-	10 ha		:	>	10	-	30 ha
	:	>	30	-	50 ha		:	>	50	-	100 ha
	:	>	100	-	150 ha		:	>		-	150 ha

Kleegras in Bayern

nach INVEKOS 2010

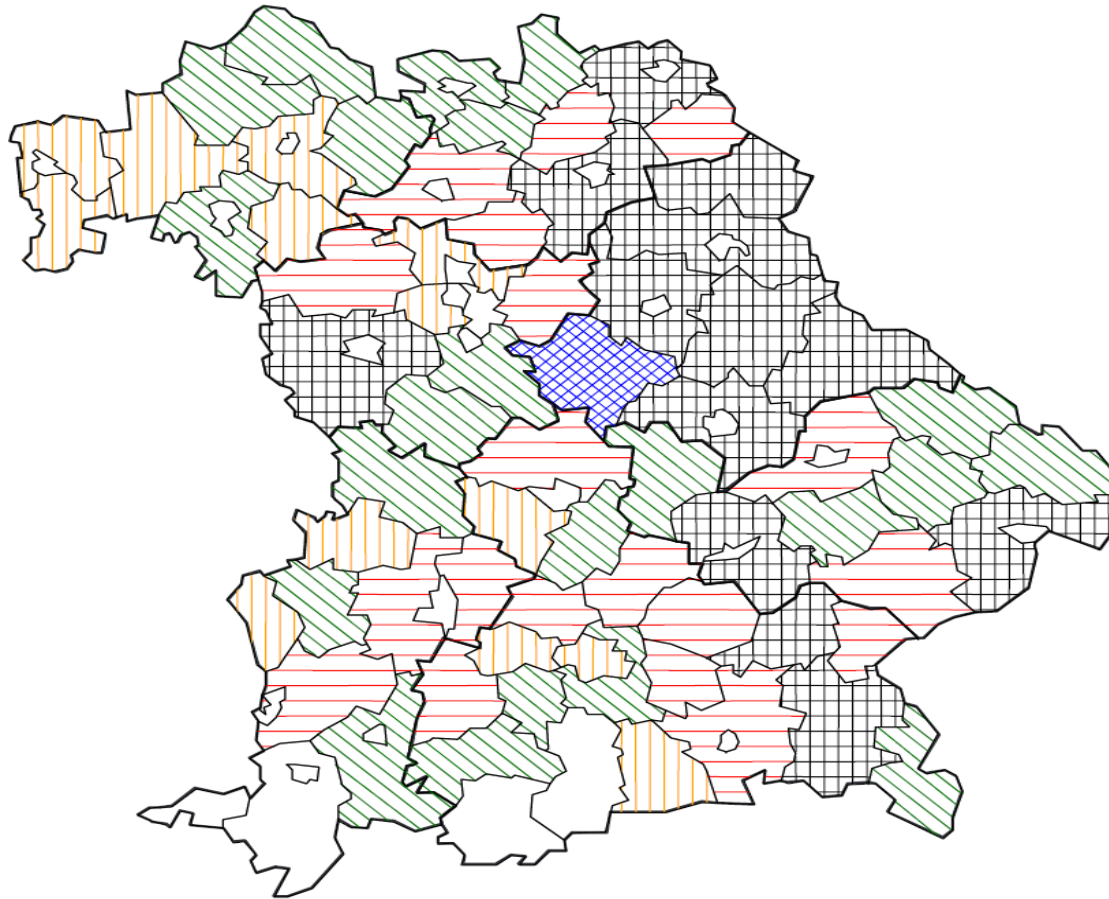


Hektar pro Landkreis

	:	0	-	200 ha		:	>	200	-	500 ha	
	:	>	500	-	1000 ha		:	>	1000	-	2000 ha
	:	>	2000	-	5000 ha		:	>		5000 ha	

Klee gras in Bayern

nach INVEKOS 2006



Hektar pro Landkreis

White	:	0	-	200 ha	Orange vertical lines	:	>	200	-	500 ha	
Green diagonal lines	:	>	500	-	1000 ha	Red horizontal lines	:	>	1000	-	2000 ha
Black grid	:	>	2000	-	5000 ha	Blue cross-hatch	:	>	5000 ha		